



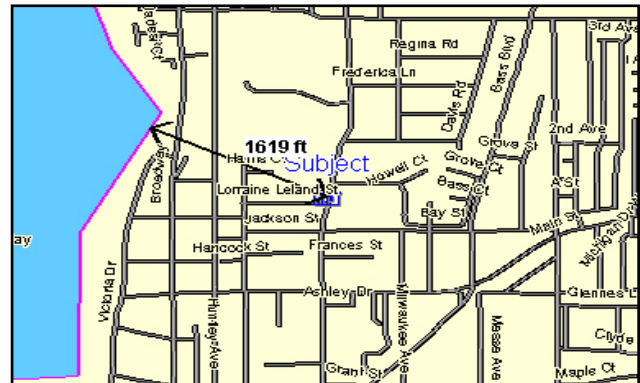
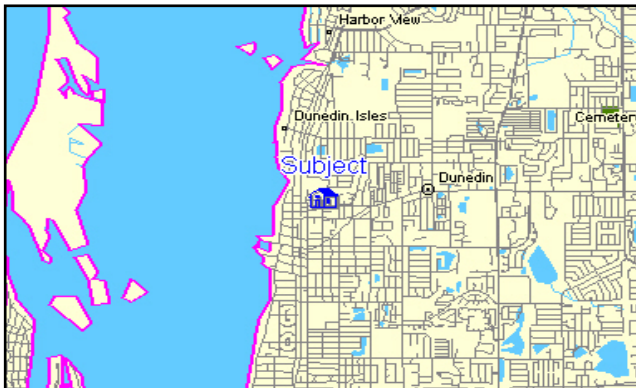

RiskMeter Online Guide – Distance to Coast

This report will tell you how far away the property is from the coastline.

The coastline definition is a standardized map that includes bodies of water that are considered “coastal risk.” In some places, this may or may not include bays, inlets, rivers, etc. To understand what is being measured to, you should view the Map Layer overlay.

Notes:

- The answer is returned in an increment. E.g. 0.3-0.4 miles.
 - This means that the property is within those two distances.
 - If you are very close, you can use the “Distance” tool to measure how far away the coastline is.
- Check “On” the Map Layer to see the shoreline.
 - The pink line is what is measured to!
- Always refer to the returned measurement – this is an accurate, objective answer.
- The words “Coast” and “Shore” are used interchangeably.
- The message “More than 10 Miles from the Coast” will appear if the property is 10 miles or more away from the coastline



Additional Notes:

This report is highly customizable.

Shoreline maps can be drawn to reflect your company’s guidelines.

Parameters can be adjusted as well.

Increments can be returned as feet, parts of a mile, miles, etc.

Create “buckets” to rate policies easily based on distance.

In Connecticut, a Department of Insurance-Approved coastline is available which is recommended for homeowners policies.

Call your Account Executive to make changes